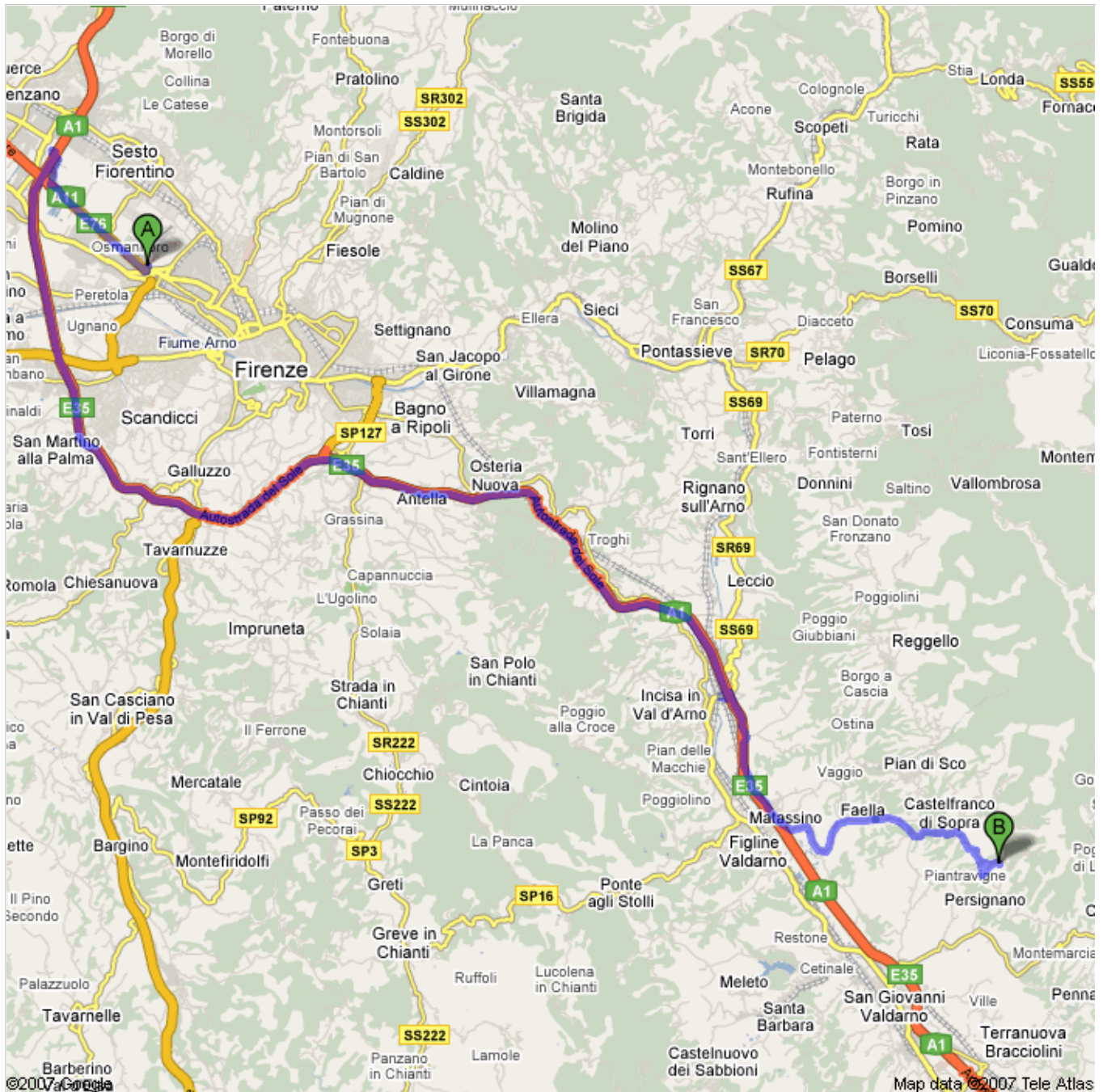




Start **Florence airport (FLR)**
End **Cafaggio I°**
Travel **63.8 km – about 52 min**



Florence airport (FLR)

Drive: 63.8 km – about 52 mins

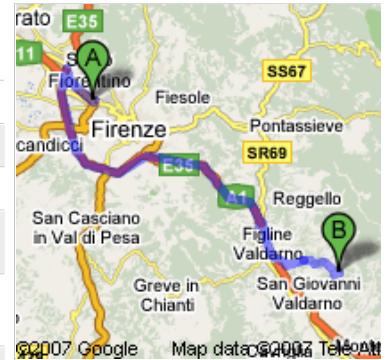
- | | |
|---|--------------------|
| 1. Head southwest on Via del Termine | 0.1 km |
| ← 2. Turn left to stay on Via del Termine | 68 m |
| → 3. Turn right at Viale Giovanni Luder | 47 m |
| 4. Continue on A11 | 3.9 km
2 mins |
| 5. Take the exit onto A1/E35 toward Roma
Partial toll road | 42.2 km
23 mins |
| 6. Take exit Incisa toward Incisa
Partial toll road | 0.4 km
1 min |
| → 7. Keep right at the fork, follow signs for Reggello/Pontassieve/Forlì
and merge onto Piazza Giorgio Amendola/SS69
Continue to follow SS69 | 0.4 km |
| → 8. Turn right at Località Cetina | 0.5 km |
| 9. Continue on Località Piani della Rugginosa | 0.6 km |
| 10. Continue on Località Prulli | 1.3 km
2 mins |
| 11. Continue on Località Rona | 2.0 km
2 mins |
| → 12. Slight right at Via Goffredo Mameli | 0.3 km |
| ← 13. Slight left at Via G. Amendola/Via G. Amendola
Continue to follow Via G. Amendola | 1.8 km
3 mins |
| 14. Continue on SP124/Via Urbinese
Continue to follow Via Urbinese | 0.5 km
1 min |
| 15. Continue on Località Montalpero/SP9
Continue to follow SP9 | 3.4 km
5 mins |
| ← 16. Slight left to stay on SP9 | 0.6 km |
| → 17. Slight right to stay on SP9 | 0.8 km
1 min |
| ← 18. Turn left at SP9/Strada Provinciale di Botriolo
Continue to follow SP9 | 1.1 km
2 mins |
| → 19. Turn right at Via Piave/SP9
Continue to follow SP9 | 0.6 km
2 mins |
| 20. Continue on Via Aretina/SP1
Continue to follow SP1 | 1.5 km
2 mins |
| → 21. Slight right at SP1/Strada Provinciale 7 Ponti
Continue to follow SP1 | 0.3 km |
| → 22. Turn right at Via 7 Ponti Ponente/SP1 | 0.2 km |
| ← 23. Slight left at SP1/Strada 7 Ponti | 0.4 km |
| ← 24. Turn left | 0.8 km
2 mins |

Cafaggio I°

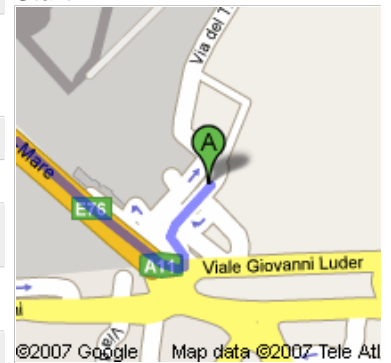
These directions are for planning purposes only. You may find that construction projects, traffic, or other events may cause road conditions to differ from the map results.

Map data ©2008 Tele Atlas

Overview



Start



End



Map data ©2008 Tele Atlas